

VER	AMENDMENT	AUTHORISED BY	DATE
2	AUDIT REQUIREMENTS	P. E. HILLE	31/10/2011



**Brown McAllister Surveyors** | Licensed Surveyors | Engineering Surveyors | Land Development & Strata Consultants |  
 Email : admin@brownmcallister.com.au | Tel: (08) 9386 9688 | Fax: (08) 9386 9677  
 43 Broadway, Nedlands WA 6009 | Our Ref: 10162-1DP\_Rev3 | Date: 31/10/2011

TYPE	FREEHOLD
PURPOSE	SUBDIVISION

PLAN OF  
**LOTS 800 & 801**

SSA YES/NO

DISTRICT SWAN FILE  
TOWNSITE

LOCAL AUTHORITY CITY OF NEDLANDS  
LOCALITY MOUNT CLAREMONT

FORMER TENURE	ON	FIELD BOOK
LOT 113 P 6203 (1) C/T 2137-695	INDEX BG34 (2) 09.23	115276

SCALE: 1: 300 @ A3  
ALL DISTANCES ARE IN METRES

SURVEYOR'S CERTIFICATE - Reg 54  
**PETER E. HILLE**  
 hereby certify that this plan is accurate and is a correct representation of the -  
 (a) \*survey; and/or  
 (b) \*calculations from measurements;  
 [\* delete if inapplicable]  
 undertaken for the purposes of this plan and that it complies with the relevant written law(s) in relation to which it is lodged.

SURVEYOR'S CERTIFICATE - Compiled  
 hereby certify that this compiled plan  
 (a) is a correct and accurate representation of the survey(s) of the subject land; and  
 (b) is in accordance with the relevant law in relation to which it is lodged.

LODGED DATE	TYPE OF VALIDATION
FEE PAID	FULL AUDIT LEGAL COMPONENT
ASSESS No.	DOCKET CERTIFIED CORRECT
	I.S.C.
	F.S.C.

APPROVED BY  
WESTERN AUSTRALIAN PLANNING COMMISSION  
FILE **142882**

IN ORDER FOR DEALINGS  
SUBJECT TO

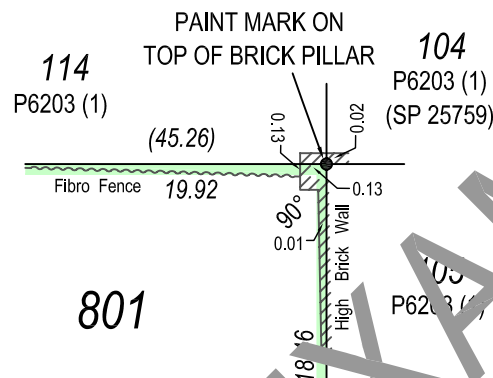
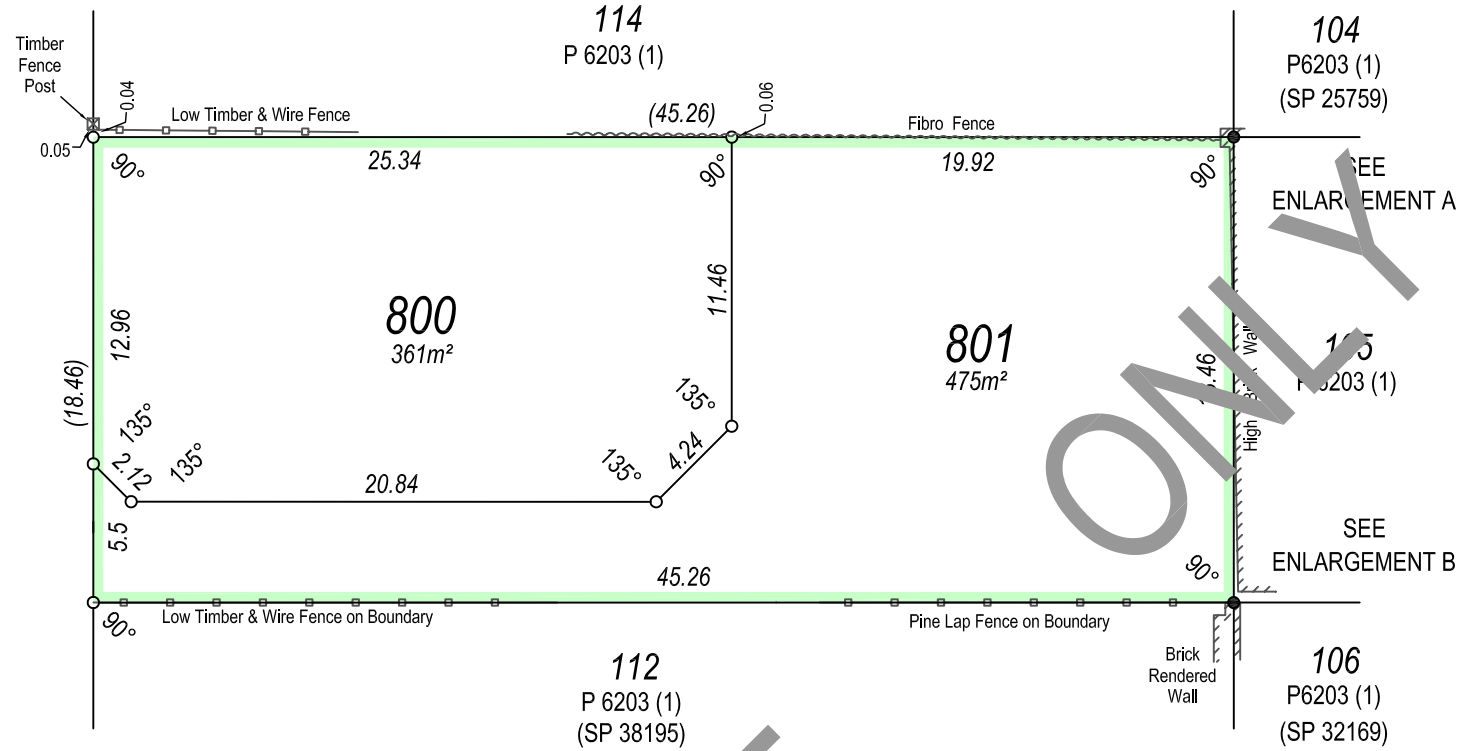


FOR INSPECTOR OF PLANS & SURVEYS DATE  
AUTHORIZED LAND OFFICER  
**APPROVED**  
INSPECTOR OF PLANS & SURVEYS DATE  
AUTHORIZED LAND OFFICER

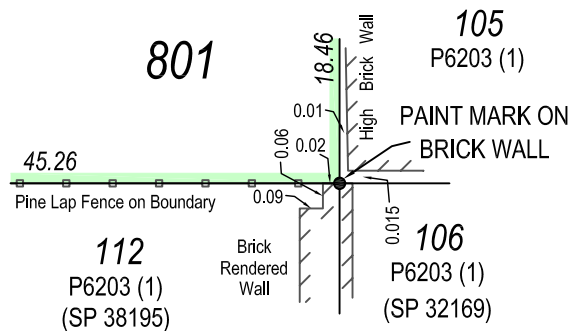
DEPOSITED PLAN  
**68878**  
SHEET **1** OF **1**  
VERSION **2**

LIMITED IN DEPTH TO 60.96 METRES

JACARANDA AVENUE



ENLARGEMENT A  
NOT TO SCALE



ENLARGEMENT B  
NOT TO SCALE

INTERESTS AND NOTIFICATIONS

SUBJECT	PURPOSE	STATUTORY REFERENCE	ORIGIN	LAND BURDENED	BENEFIT TO	COMMENTS